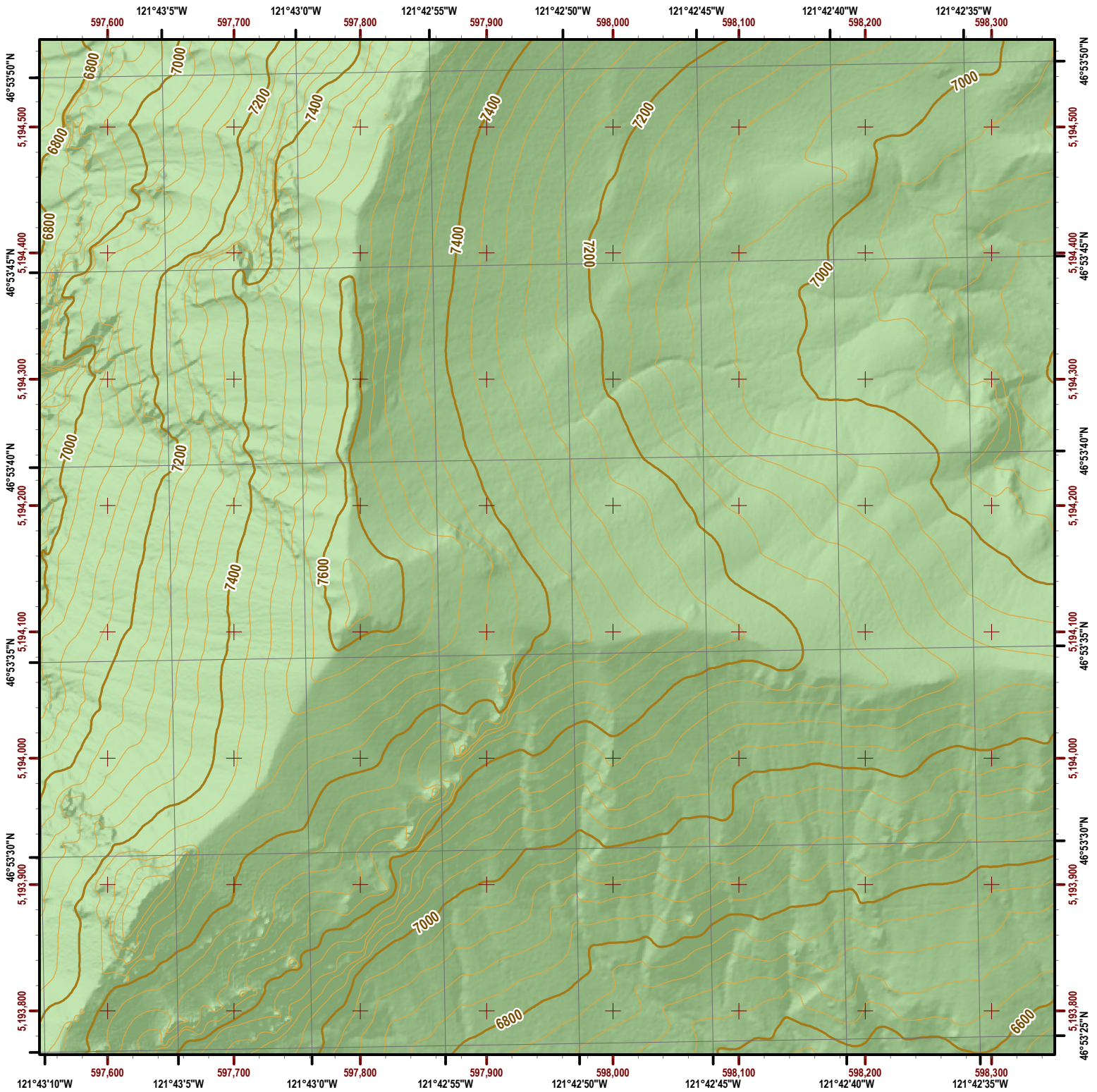


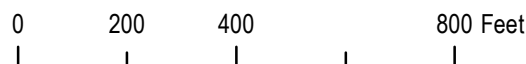

Mount Rainier National Park - Field Map (0.5 mi)

Grid #MO-P20



Notes:

Map Scale: 1:4,220 1 in = 352 ft 1 cm = 42 m



Grids:

UTM - NAD 1983 UTM Zone 10 North (meters)
Lat/Long - WGS 1984 (degrees, minutes, seconds)

Contour Interval: 40 ft; UTM grid (major): 100 m

Last Saved: 4/11/2018 1:55:10 PM by SRB
File Generated: 4/11/2018 3:11:58 PM
MXD Path: Z:\GIS\MORA_MAP_BOOK\mxd\mora_mapbook_ddp_0-50mi.mxd

2016 MAGNETIC NORTH DECLINATION AT SUMMIT
MN
15.67° E
±0.37°
0.14° W/yr

