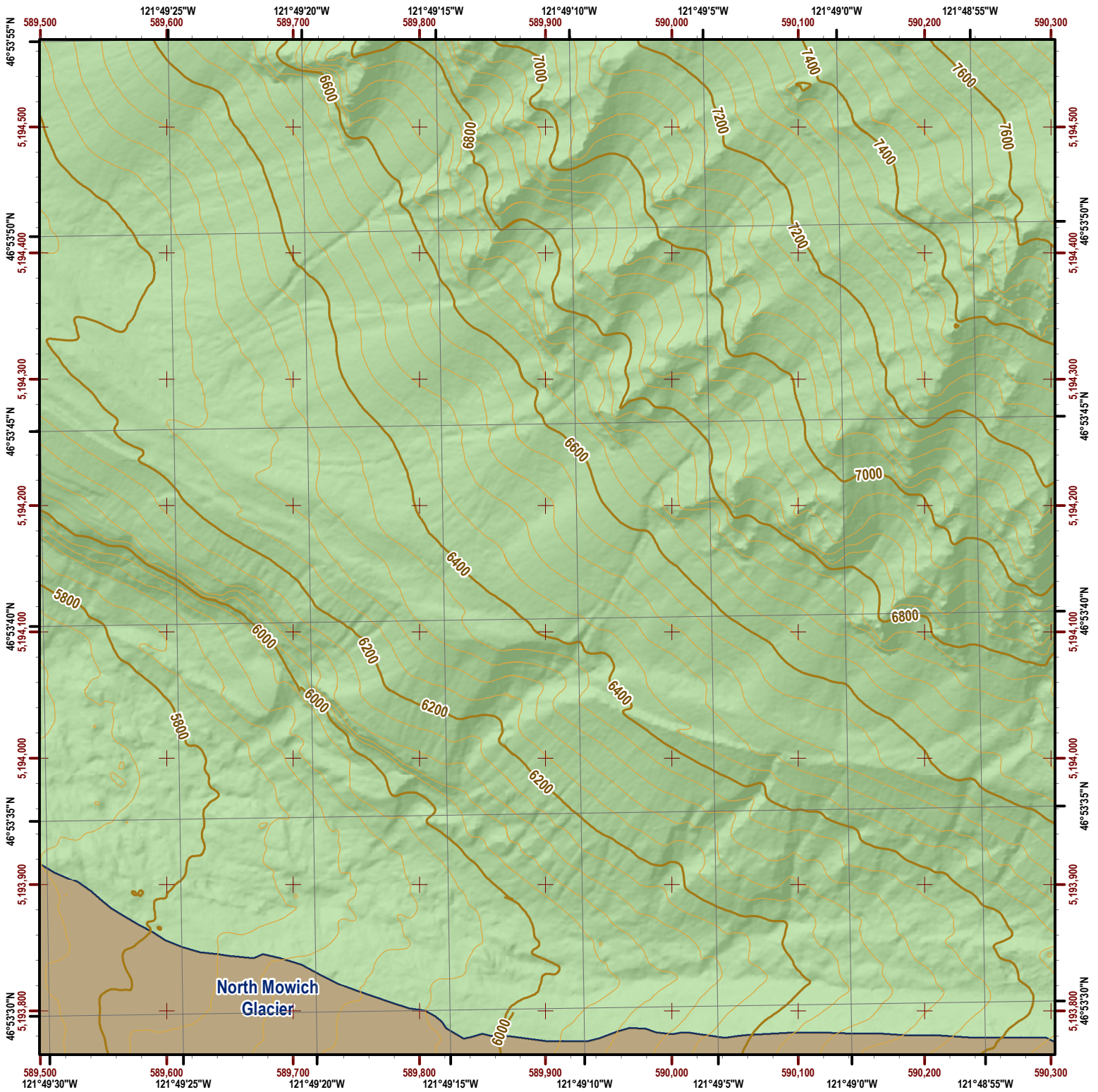


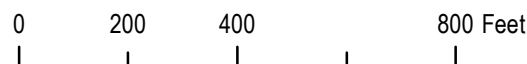

# Mount Rainier National Park - Field Map (0.5 mi)

Grid #MO-P10



**Notes:**

**Map Scale:** 1:4,220    1 in = 352 ft    1 cm = 42 m



**Grids:**

**UTM** - NAD 1983 UTM Zone 10 North (meters)  
**Lat/Long** - WGS 1984 (degrees, minutes, seconds)

Contour Interval: 40 ft; UTM grid (major): 100 m

Last Saved: 4/11/2018 1:55:10 PM by SRB  
 File Generated: 4/11/2018 3:10:33 PM  
 MXD Path: Z:\GIS\MORA\_MAP\_BOO\Kmxdlmora\_mapbook\_ddp\_0-50mi.mxd

